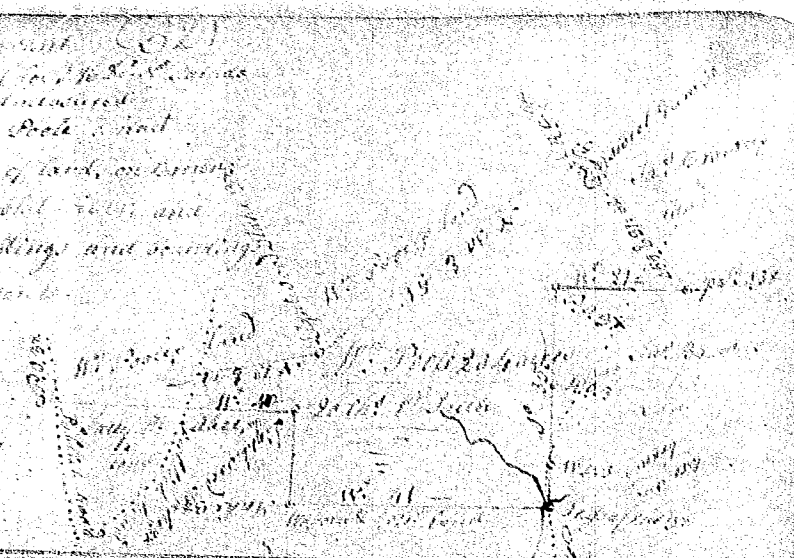


St. Carolina, pursuant to a warrant
 from John Thomas Esq. Sheriff of the County of
 Giles 29th March 1788 I have administered
 and laid out unto William Beck a tract
 of Two hundred & four acres of land, on a
 branch of Lawson's run of Double Creek and
 hath such shape, dains, buildings and planting
 as the annexed Plot represents.


Testified the 3rd April 1788

John Smith Esq.
 Sheriff of the County of Giles
 Recorded 1st Nov 1788
 Geo. H. Butler




St. Carolina, pursuant to a warrant
 from John Thomas Esq. Sheriff of the County of
 Giles 17th Feb 1788

I have administered
 laid out unto Wm. Beck
 & Jas. Clarke a tract of
 366 acres of land, on
 branches of Mill Creek
 of Sugar River, in
 Spartanburg County, bound
 & dain'd by lines as in and to
 the annexed Plot
 17th Feb 1788 by Jas. Clarke
 & Wm. Beck
 of land whereunto was 1600
 1788 by land survey for James Clarke & Wm. Beck
 Shape & dains as the above Plot represents
 Recorded 3rd Oct 1788 Geo. H. Butler



St. Carolina, pursuant to a warrant
 from John Thomas Esq. Sheriff of the County of
 Giles 17th Feb 1788

I have administered
 and laid out unto Robert Walker
 a tract of 50 acres of land in
 Spartanburg County, which on
 four small branches of the
 30th Feb of Sugar River
 the lines of the river
 bounded as by the annexed
 Plot represents
 land survey for Robert Walker
 which lines are bound
 by Robert Walker Esq. by
 dains, and hath such shape
 and dains as the above Plot
 represents



Recorded 10th Nov 1788
 Geo. H. Butler

Recorded 10th Nov 1788
 Geo. H. Butler